

YG-DCO-042-5.4.13

Yorkshire Green Energy Enablement (GREEN) Project

Volume 5

Document 5.4.13 ES Chapter 13 Air Quality - Figures

Final Issue A

November 2022

Planning Inspectorate Reference: EN020024

Infrastructure Planning (Applications: Prescribed Forms and Procedure) Regulations 2009 Regulation 5(2)(a)

nationalgrid

Page intentionally blank

Contents

Figure 13.1 Air quality study area

Version History

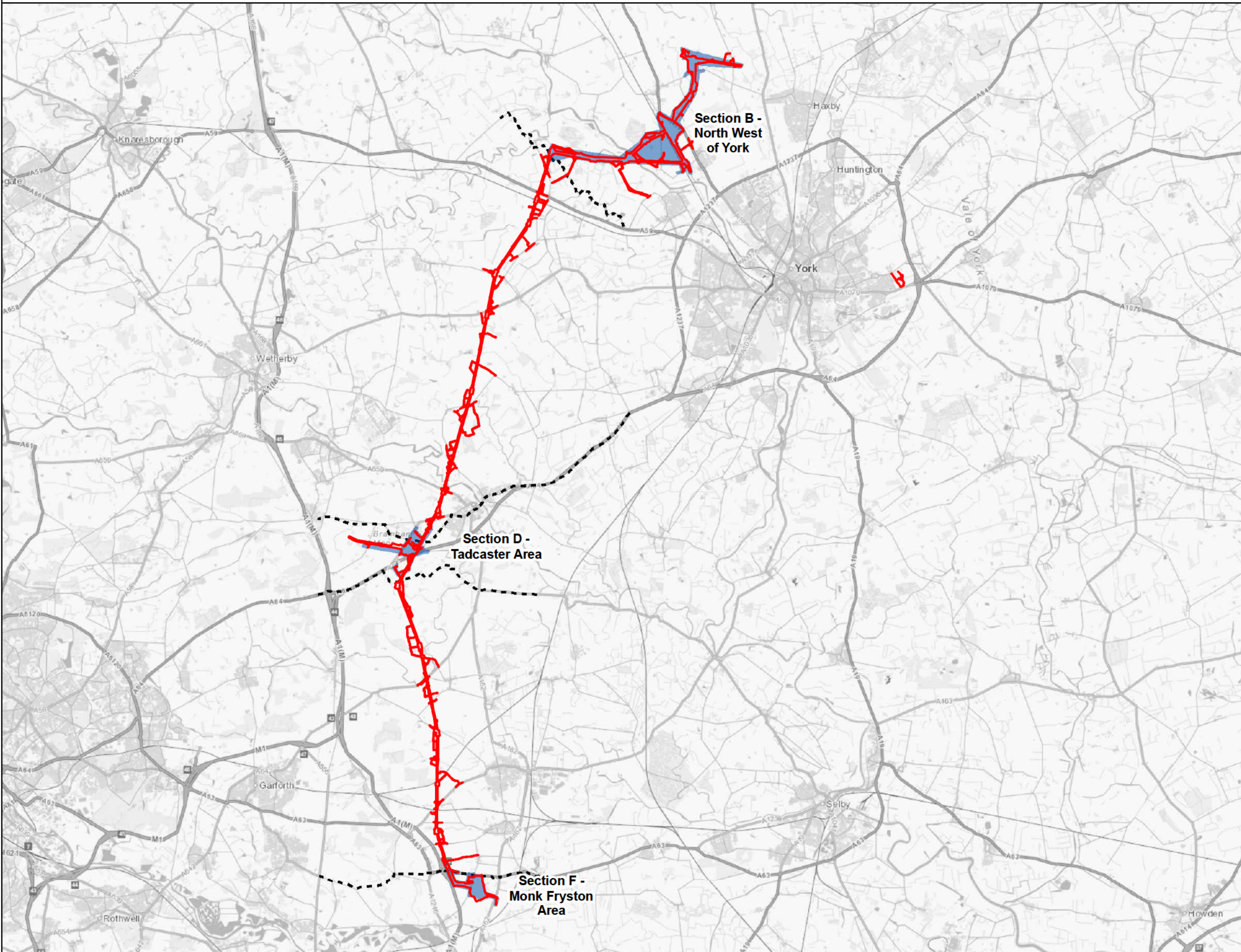
Date	Version	Status	Description / Changes
01/11/2022	A	FINAL	First Issue



National Grid (Yorkshire Green Energy Enablement Project) Order
 5.4.10, ES Chapter 13, Air quality Figures
 Figure 13.1 Air Quality Study Areas

Legend

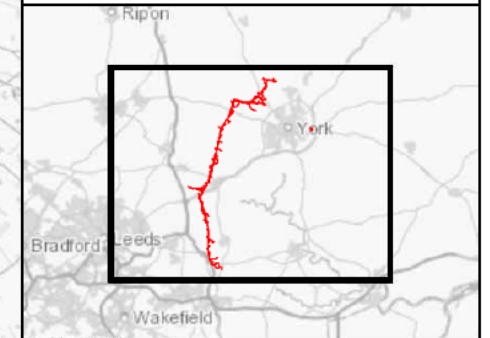
- Order limits
- Air Quality Study Areas
- Section breaks (A-F)




Section A (Osbalwick Area), Section C (Moor Monkton to Tadcaster) and Section E (Tadcaster to Monk Fryston) are scoped out of the assessment. Refer to Chapter 13: Air Quality (Document 5.2.13) for further detail.

Notes

This drawing is scaled at paper size A3, therefore any prints taken at smaller sizes will affect accuracy of the measurement units and should not be scaled against.



Coordinate System British National Grid
 Sheet X Centroid Coordinate 454,094.53 Sheet Y Centroid Coordinate 444,387.21



BACKGROUND MAPPING INFORMATION HAS BEEN REPRODUCED FROM THE ORDNANCE SURVEY BY PERMISSION OF ORDNANCE SURVEY OF THE CONTROLLER OF HER MAJESTY'S STATIONERY OFFICE. © CROWN COPYRIGHT ORDNANCE SURVEY. NATIONAL GRID ELECTRICITY - 100024241. NATIONAL GRID GAS - 100024886.

A	1 Nov 2022	For DCO Submission	SUTET	DIMMR	CHADC
Issue	Date	Remarks	Drawn	Checked	Approved

Title

5.4.10, ES CHAPTER 13
 AIR QUALITY FIGURES
 FIGURE 13.1
 AIR QUALITY STUDY AREAS

nationalgrid			
Figure Number	FIGURE 13.1		
Drawing Reference	806503-WOOD-0231		
Scale	Sheet Size	Sheet	Issue
1:135,000	A3	SHEET 1 OF 1	A

National Grid plc
National Grid House,
Warwick Technology Park,
Gallows Hill, Warwick.
CV34 6DA United Kingdom

Registered in England and Wales
No. 4031152

